



Figure 2
Transportation Service Area

AMITY TOWNSHIP
BERKS COUNTY, PENNSYLVANIA



-  TOWNSHIP BOUNDARY
-  Township
-  WATERWAYS
-  ROAD CENTER LINE
-  PARCELS
-  Land Within Transportation Service Area North
-  Land Within Transportation Service Area South
-  Land Outside of Transportation Service Area

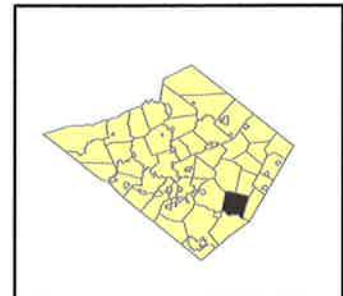
SCALE

1:34,800
1 inch equals 2,900 feet

Map Date

April, 2005

Sources:
Map compiled by LTL Consultants Ltd. April 2005
Township Boundary, Parcels and Road Center Lines provided by Berks County Assessment Office
Waterway information updated by LTL Consultants Ltd. April 2005.
Transportation Areas compiled by LTL Consultants



LTL CONSULTANTS, LTD.
ENGINEERS & CORE OFFICIALS

1000 W. MARKET STREET, SUITE 200
P.O. BOX 1000
WILKES BARRE, PA 18201
TEL: 717-854-1000 FAX: 717-854-1001

