

ALSACE

LOWER ALSACE

OLEY

ST. LAWRENCE

MT PENN

EXETER

LOWER ALSACE

CUMRU

ROBESON

BIRDSBORO

Harman Rd.

Dautrich Rd.

Wegman Rd.

Wegman Rd.

Oley Tpk.

Oley Tpk.

Ritters La.

Bascom Rd.

Ritters La.

Rt. 562

Rt. 562

Loder Rd.

Mill Rd.

St. Lawrence St.

Jackman Rd.

Parkview Rd.

Church La.

Oley Tpk.

Walnut Rd.

Boyetown Pike

West Newsunk Rd.

Rt. Blue 422

Schoffers Rd.

Fabers Rd.

Daniel Boone Rd.

Fingus Rd.

Rt. 422

Painted Sky Rd.

Painted Sky Rd.

Newsunk Rd.

Fordaus Rd.

Shelburne Rd.

Rugby Rd.

Schoffers Rd.

Pineland Rd.

Daniel Boone Rd.

Browns Mill Rd.

Lorane Rd.

Lincoln Rd.

Stonetown Rd.

Fairview Chapel

Daniel Boone Rd.

Monocacy Hill Rd.

Lincoln Rd.

Red La.

Lincoln Rd.

E. Baumstown Rd.

Rt. 422

W. Baumstown Rd.






S. Baumstown Rd.

Lincoln Rd.


*Water Related Features Map
The Joint Comprehensive Plan
For St. Lawrence, Exeter and Amity
Berks County*

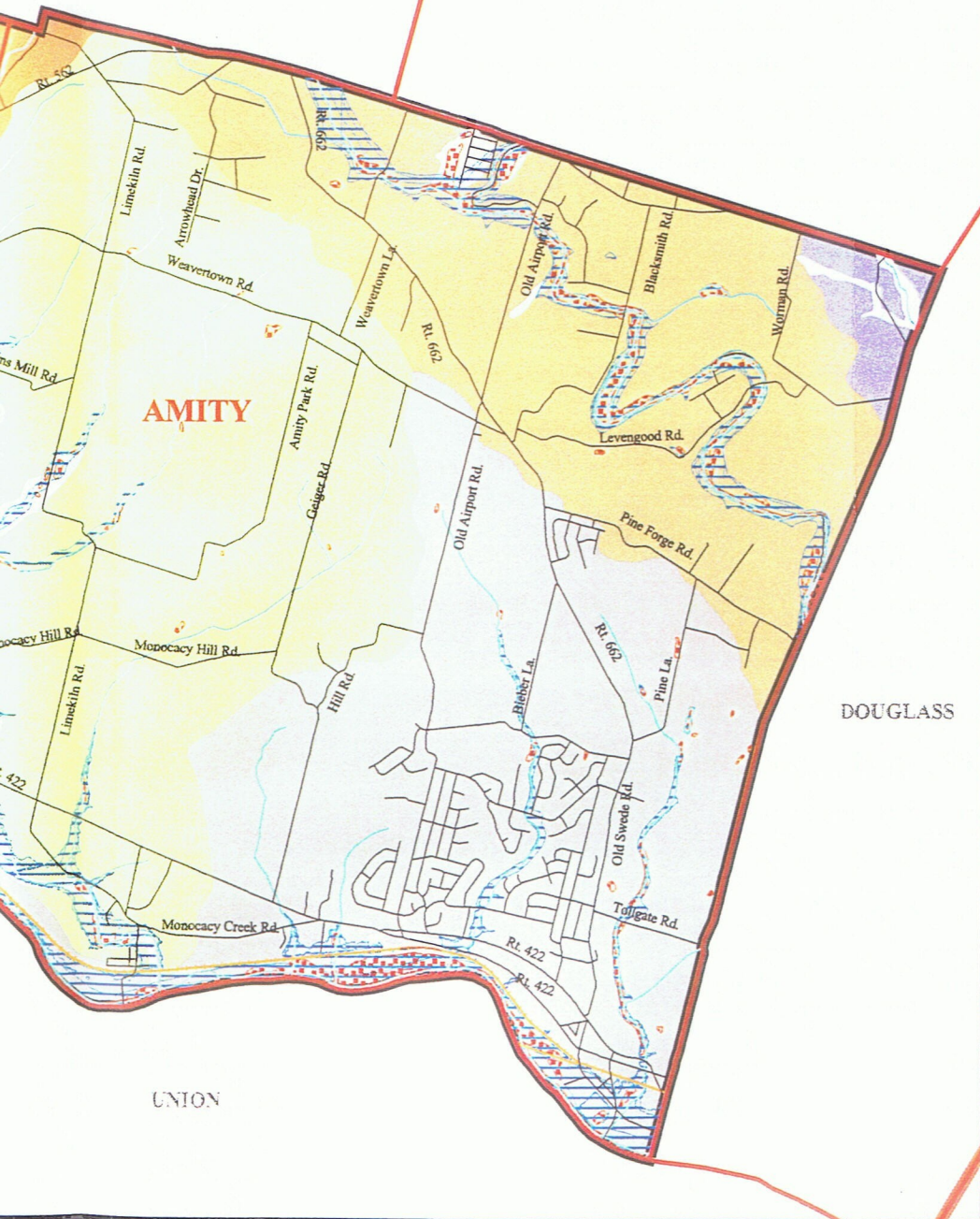
LEY

EARL

-  Railroads
-  Streams
-  Floodplains
-  Wetlands
-  Hydric Soils

Watersheds

-  ANTIETAM CREEK
-  HEISTERS CREEK
-  IRONSTONE CREEK
-  LIMEKILN CREEK
-  MANATAWNY CREEK
-  MOLASSES CREEK
-  MONOCACY CREEK
-  OWATIN CREEK
-  SCHUYLKILL RIVER
-  TROUT RUN



Data source: Berks County GIS and SSM



Spotts, Stevens and McCoy, Inc.

1047 N. Park Rd.

Reading, PA 19610-0307

Tel: 610-621-2000 Fax: 610-376-6950

11/14/01

g:\projects\w6000\w6128\w6128004\projects\w6128_004.apr