



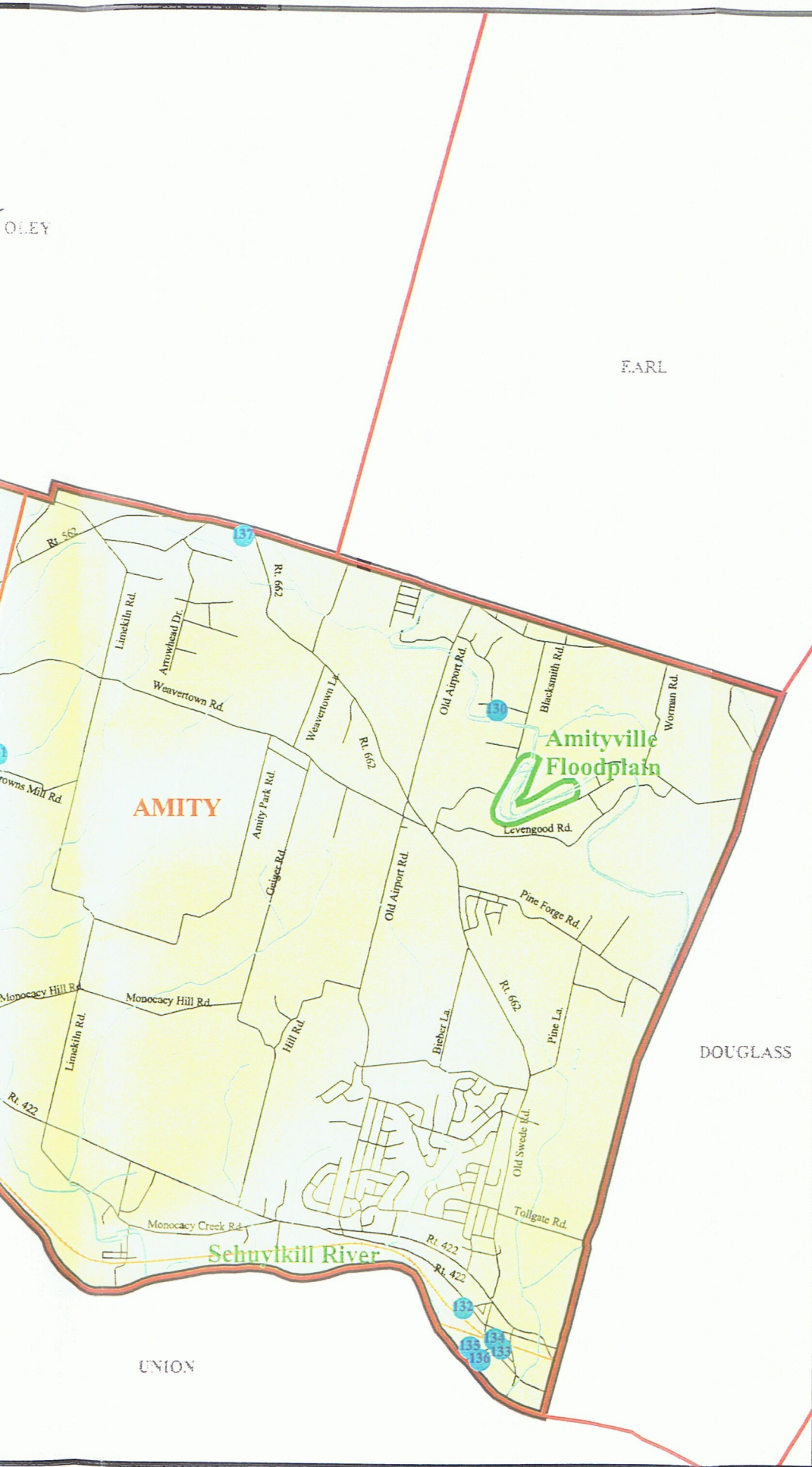


*Historic Resources Map
The Joint Comprehensive Plan
For St. Lawrence, Exeter and Andover
Berks County*

-  Historic Site
-  Railroads
-  Streams
-  Natural Areas



Data source: Berks County GIS and SSM



Spotts, Stevens and McCoy, Inc.
1047 N. Park Rd.
Reading, PA 19610-0307
Tel: 610-621-2000 Fax: 610-376-6950

11/14/01

g:\projects\w6000\w6128004\projects\w6128_004.apr