



ALSACE

LOWER ALSACE

OLEY

MT PENN

ST. LAWRENCE

EXETER





ROBESON

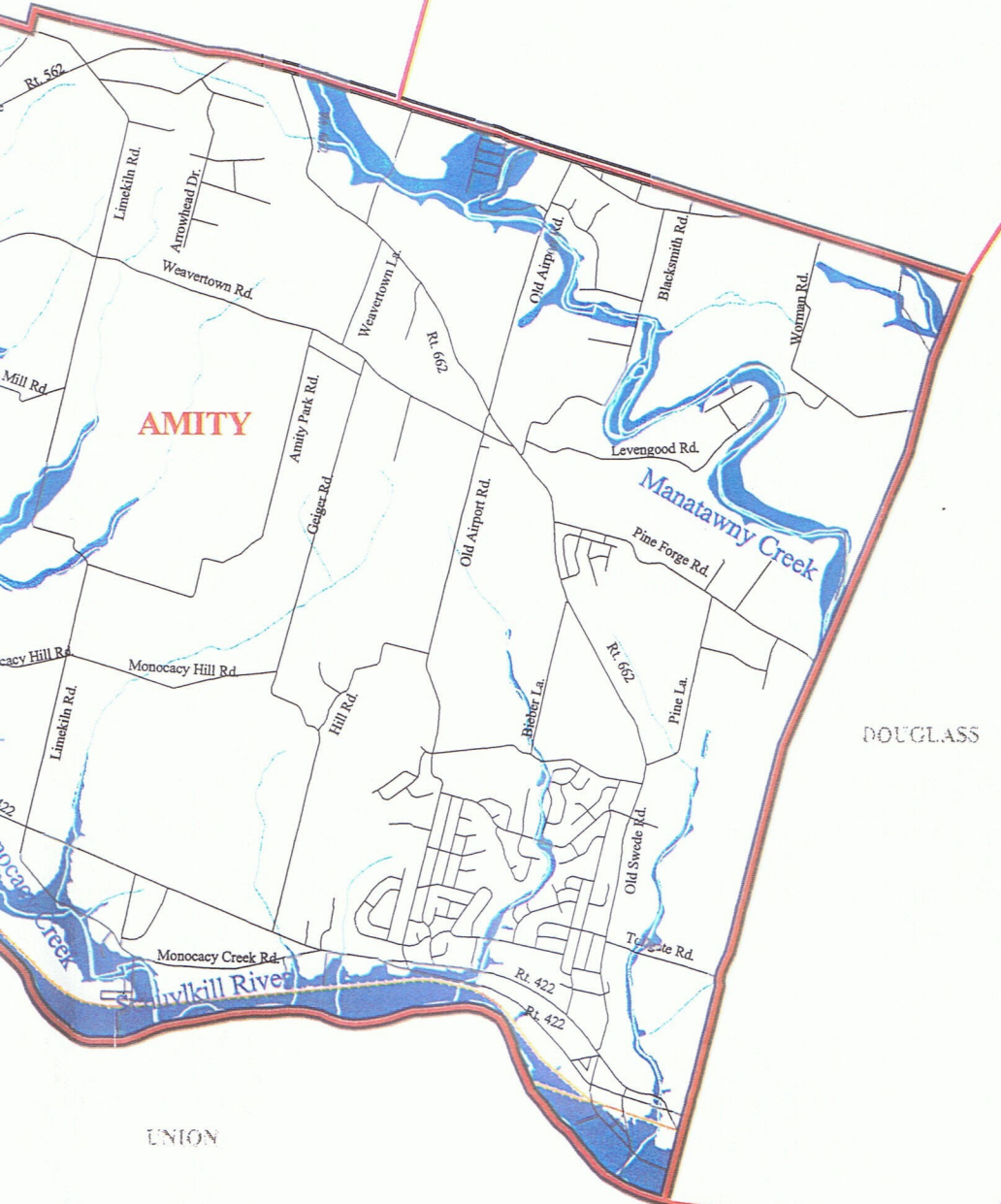
BIRDSBORO

AN

UN

*Stream Corridor Preservation Plan  
The Joint Comprehensive Plan  
For St. Lawrence, Exeter and Amity  
Berks County*

-  Roads 11x17
-  Railroads
-  Streams
-  Stream Corridor Preservation



Data source: Berks County GIS and SSM



*Spotts, Stevens and McCoy, Inc.*  
1047 N. Park Rd.  
Reading, PA 19610-0307  
Tel: 610-621-2000 Fax: 610-376-6950

07/09/03

g:\projects\w6000\w6128\  
w6128004\projects\  
w6128\_004.apr