





*Existing and Proposed
Water Facilities Map,
The Joint Comprehensive Plan
For St. Lawrence, Exeter and Amity
Berks County*

-  Railroads
-  Ground Wells
-  Community
-  Water Service Areas



Data source: Berks County GIS and SSM



Spotts, Stevens and McCoy, Inc.
1047 N. Park Rd.
Reading, PA 19610-0307
Tel: 610-621-2000 Fax: 610-376-6950

11/14/01

g:\projects\w6000\w61
w6128004\projects\
w6128_004.apr