



OLEY

TOWNSHIP

EARL

PA Route 562

562

Old PA Route 662

MANAWAMY

CREEK

TOWNSHIP

Browns

Mill

Limethin

Amity

Park

Levensgood

EXETER

Gollub

Monocacy

Monocacy

Hill

Geiger

Hill

Old

Old PA Route 662

Forge

Lane

Stephens

U.S. Route 422

Monocacy

Road

Road

Hill

Geiger

Hill

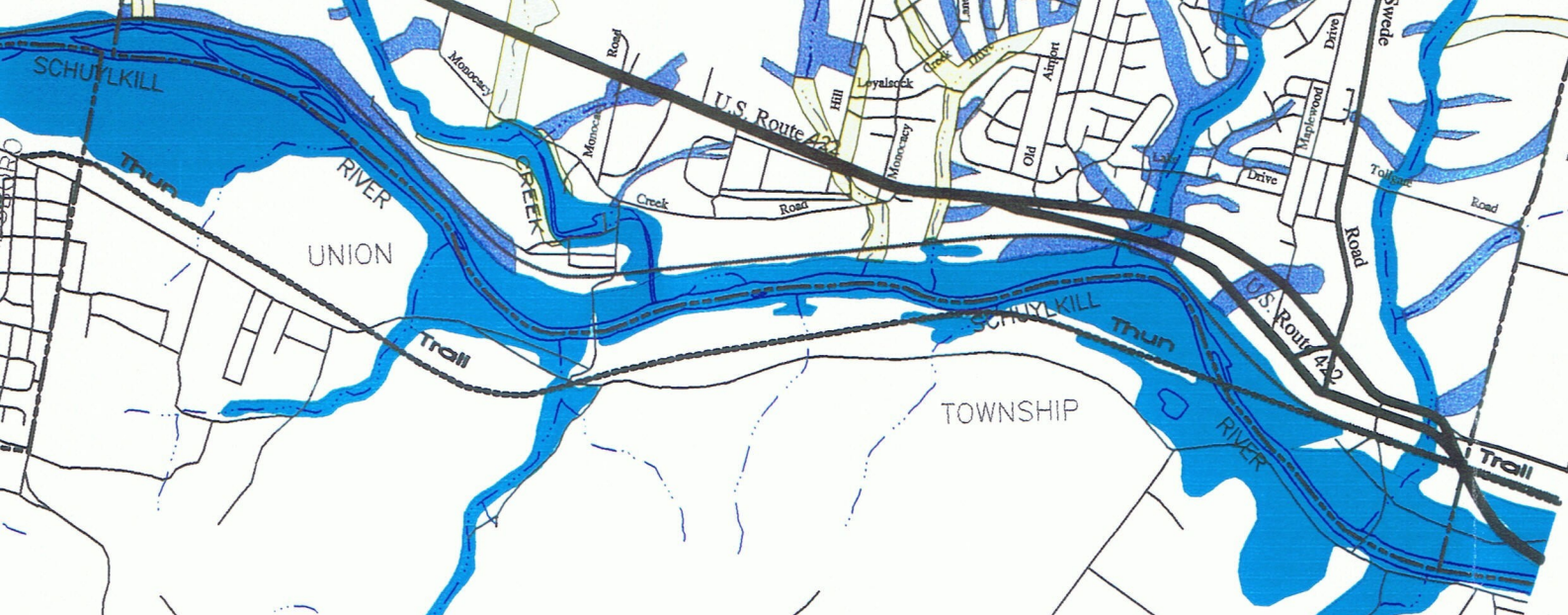
Old

Old PA Route 662

Forge

Lane

Stephens



SCHUYLKILL

RIVER

UNION

U.S. Route 422

TOWNSHIP

SCHUYLKILL

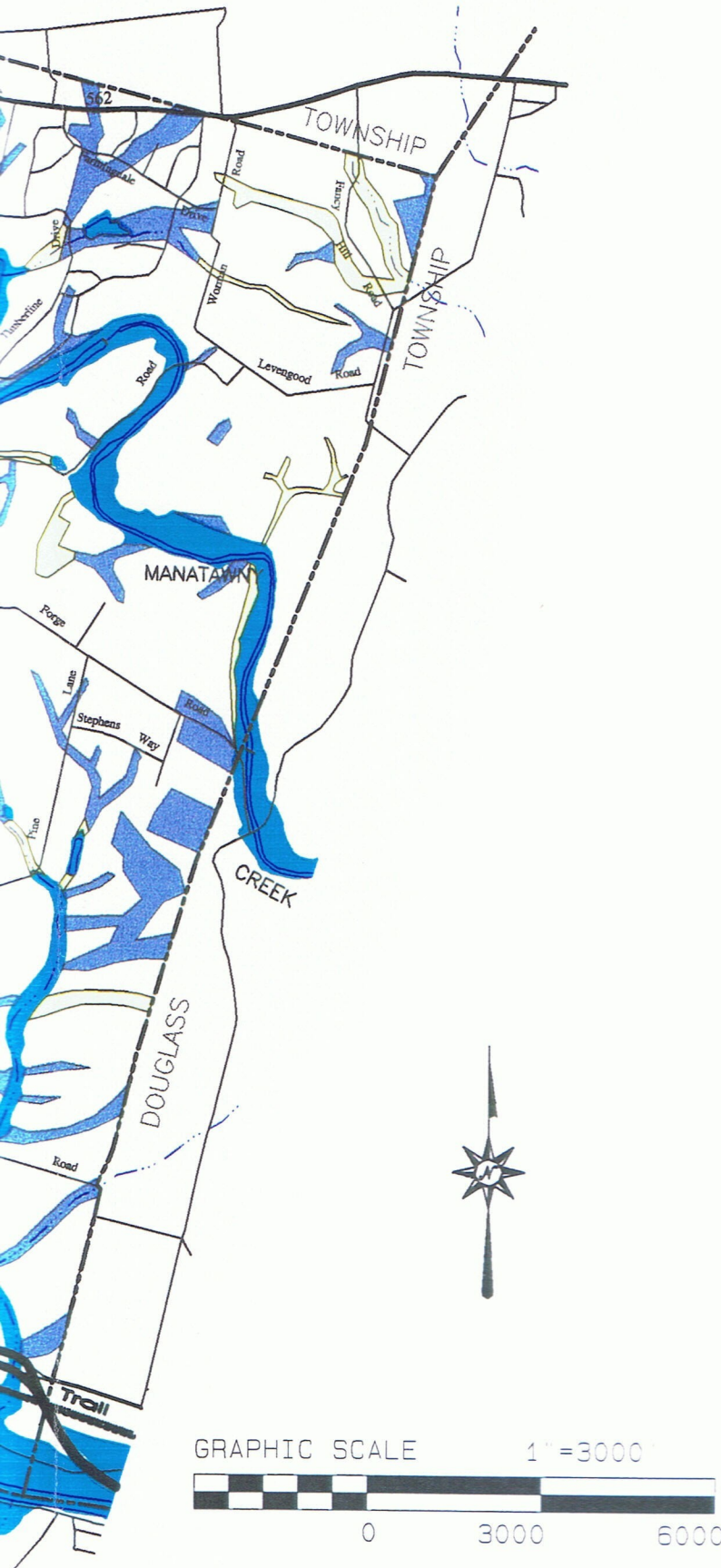
RIVER

U.S. Route 422




Trail

PARKS, RECREATION & OPEN SPACE PLAN

Amity Township,
Berks County
Pennsylvania



Water Features

-  100 Year Flood Plain (F.E.M.A. Mapping)
-  Hydric Soils
-  Alluvial and High Water Table Soils



Urban Research & Development Corporation

28 Bethlehem Plaza . Bethlehem, Pennsylvania 18018 . 610-865-0701