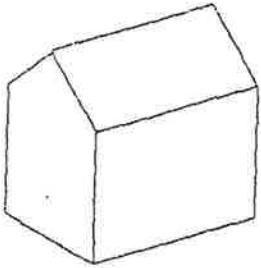


Part 12

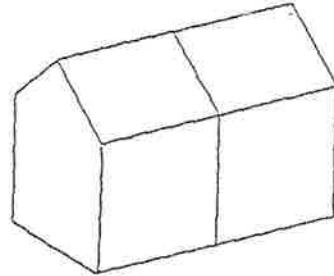
Diagrams and Zoning Map

Section 1201. Diagram - Types of Dwelling Units. (Ordinance No. 130, December 9, 1991, Attachment)

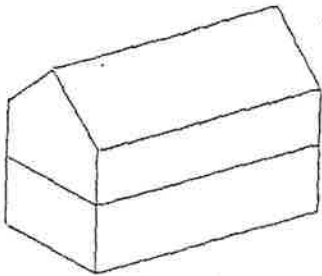
TYPES OF DWELLING UNITS



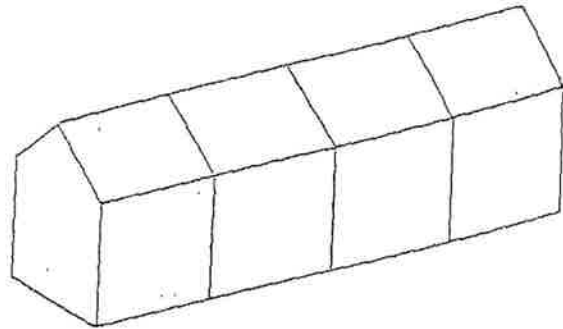
SINGLE FAMILY DETACHED



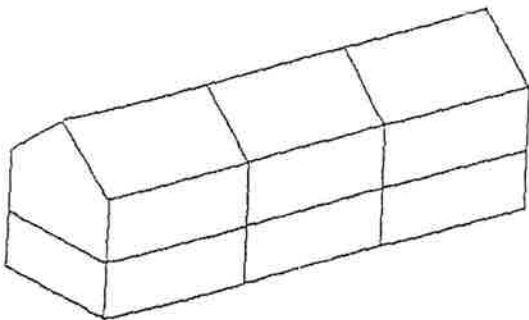
SINGLE FAMILY SEMI-DETACHED



TWO FAMILY DETACHED



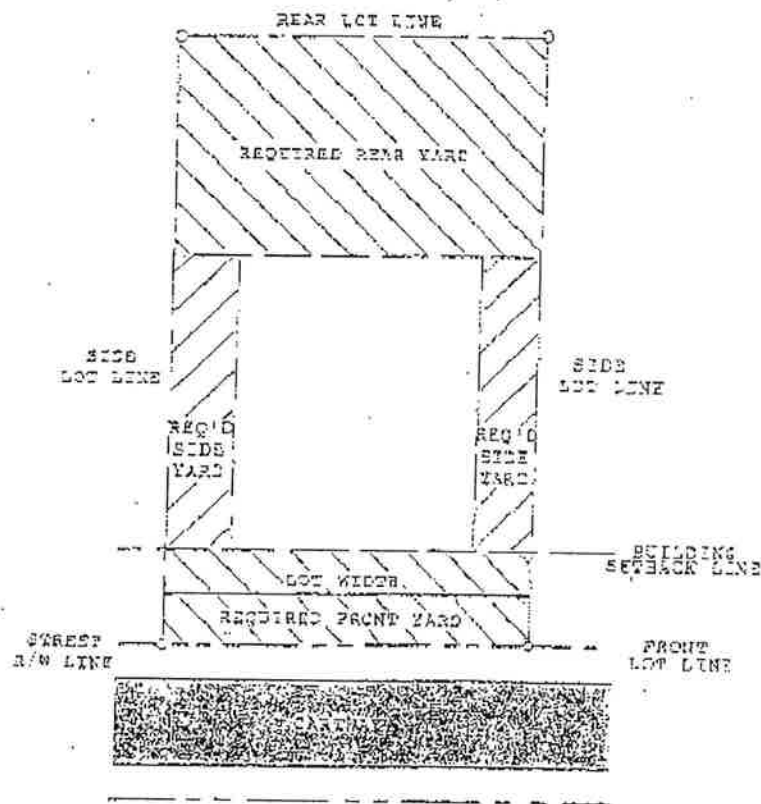
TOWNHOUSES OR
SINGLE FAMILY ATTACHED



APARTMENT BUILDING

Section 1202. Diagram - Lot and Setback Requirements. (Ordinance 130, December 9, 1991, Attachment)

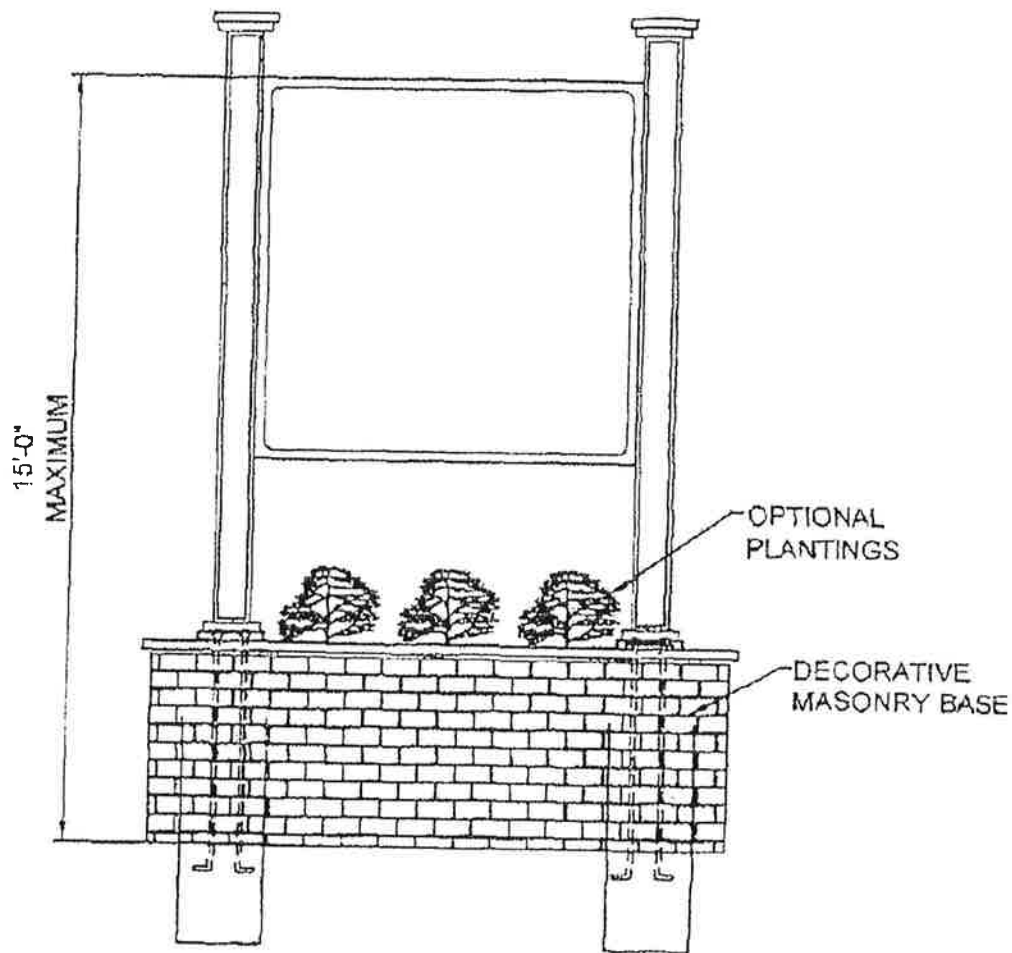
LOT AND SETBACK REQUIREMENTS



Section 1203. Amity Township Zoning Map. (Ordinance 246, August 6, 2008,
Section 18)


Section 1204. Diagram 1204 - Monument Sign. (Ordinance 237, June 5, 2007, Section 2)

DIAGRAM 1204



MONUMENT SIGN

SCALE: NTS



LTL CONSULTANTS, LTD.
ENGINEERS & CODE OFFICIALS
PROFESSIONAL ENGINEERS
ONE TOWN SQUARE

SHEET TITLE: MONUMENT SIGN		DATE: 05/25/08
PROJECT: ZONING ORDINANCE		PROJECT NO.: 0262-0115
PROJECT LOCATION: AMITY TOWNSHIP		SHEET NO.: 01
DRAWN BY: AFC	APPROVED BY: JW	SCALE: AS SHOWN